STATE	FEDERAL PROJECT NO.
N.J.	TAP-D00S(383)

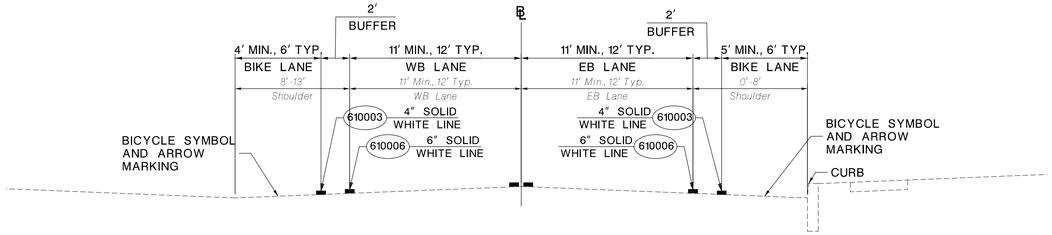

BUFFERED BIKE LANES

CR 546 WASHINGTON CROSSING–PENNINGTON ROAD

M.P. 0.77 – 4.13

CR 546 PENNINGTON–LAWRENCEVILLE ROAD

M.P. 5.26 – 8.14

CR 546 FRANKLIN CORNER ROAD

M.P. 9.28 – 9.80

NOTES:
1. BICYCLE SYMBOL AND ARROW MARKINGS SHALL BE SPACED 250' MIN. APART.
2. 5' MIN. BIKE LANE WIDTH REQUIRED IN CURBED AREAS. 4' MIN. BIKE LANE WIDTH ALLOWED IN AREAS WHERE NO CURB/ GUIDE RAIL IS PRESENT.

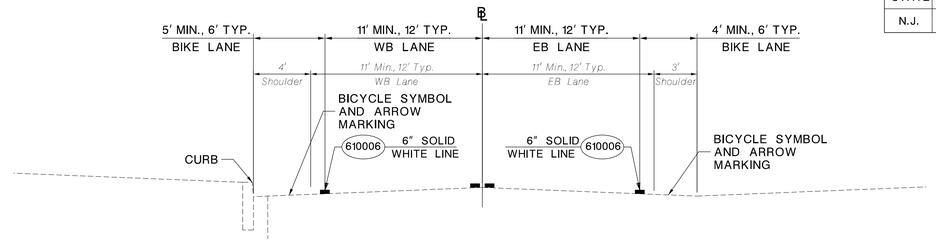

BIKE LANES

CR 640 SOUTH MAIN STREET

M.P. 0.39 – 0.52

CR 632 PENNINGTON–LAWRENCEVILLE ROAD

M.P. 0.00 – 0.66

NOTES:
1. BICYCLE SYMBOL AND ARROW MARKINGS SHALL BE SPACED 250' MIN. APART.
2. 5' MIN. BIKE LANE WIDTH REQUIRED IN CURBED AREAS. 4' MIN. BIKE LANE WIDTH ALLOWED IN AREAS WHERE NO CURB/ GUIDE RAIL IS PRESENT.

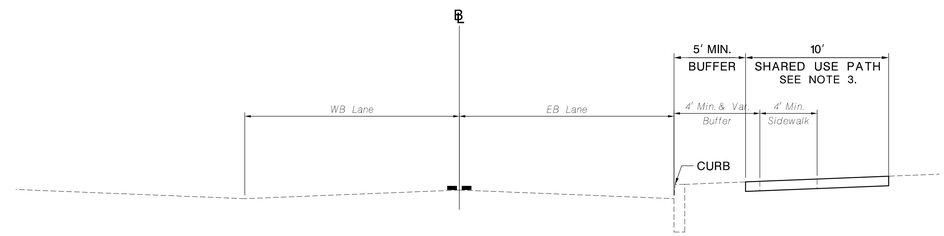

SHARED USE PATH

CR 546 FRANKLIN CORNER ROAD

M.P. 8.14 – 8.38

M.P. 8.66 – 8.70

M.P. 9.80 – 9.92

BAKERS BASIN ROAD

M.P. 0.00 – 0.08

NOTES:
1. SHARED USE PATHS LESS THAN 10' WIDE WILL REQUIRE JUSTIFICATION.
2. IF SEPARATION BETWEEN SHARED USE PATH AND ROADWAY IS LESS THAN 5 FEET, A PHYSICAL BARRIER OR RAILING SHOULD BE PROVIDED.
3. SHARED USE PATH SEPARATE FROM ROADWAY TO BE CONSTRUCTED OF POROUS SURFACE (ASPHALT/ CONCRETE) WITH 1" CHOKER COURSE, AND STONE RESERVOIR (THICKNESS TO BE DETERMINED).

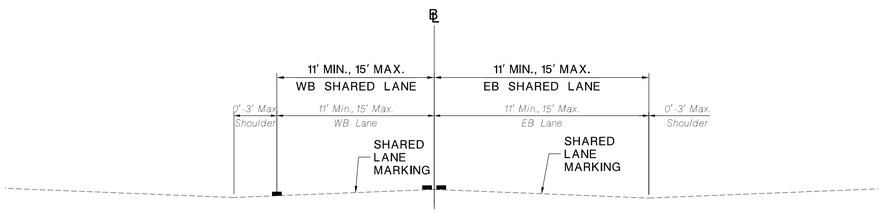

SHARED LANES

CR 631 INGLESIDE AVENUE

M.P. 0.00 – 0.77

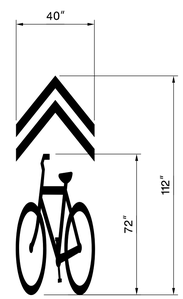

SHARED LANE MARKING

N.T.S.

NOTE:
1. SHARED LANE MARKINGS SHALL BE SPACED 250' MIN. APART.

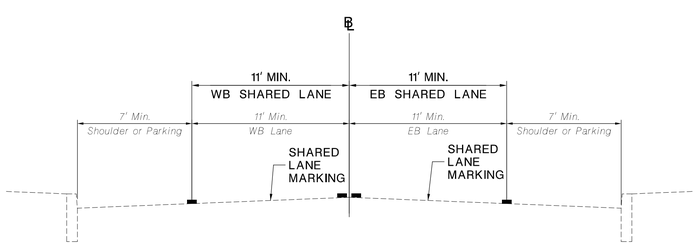

SHARED LANES

CR 640 MAIN STREET

M.P. 0.52 – 2.18

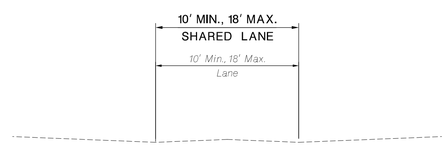

SHARED LANE

MILL ROAD

M.P. 0.00 – 0.32

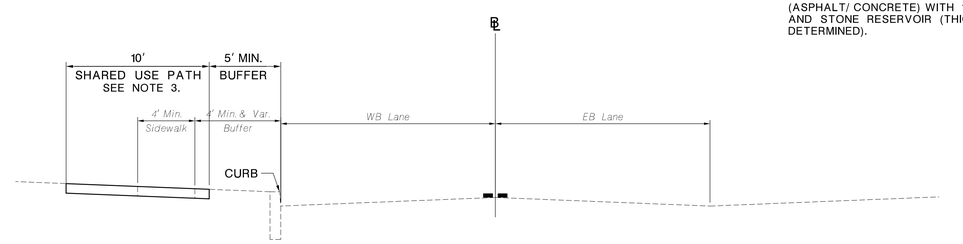

SHARED USE PATH

CR 546 FRANKLIN CORNER ROAD

M.P. 8.70 – 9.28

N.T.S.

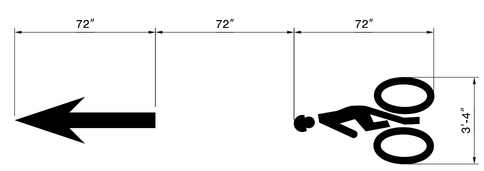

BICYCLE SYMBOL AND ARROW MARKING

N.T.S.

PROGRESS PRINT
FOR DISCUSSION PURPOSES ONLY
NOVEMBER 27, 2023

REVISION	BY	C'K'D	DATE

TYP-1
TYP-2

MERCER COUNTY

TYPICAL SECTIONS

MERCER COUNTY
GREAT WESTERN BIKEWAY (GWB)
HOPEWELL TOWNSHIP, LAWRENCE TOWNSHIP,
PENNINGTON BOROUGH, AND EWING TOWNSHIP

NV5

DATE: AUGUST 2023

NV5, INC.

##
#