







  
**Hopewell Township Map**  
 Showing  
**PennEast Pipeline Locations**

**Map Key**



**PennEast Pipeline Features**

-  Original Proposed Pipeline Route
-  Preferred Alternate Route
-  400' Corridor

**Roadways**

-  U.S. or State Road
-  County Road
-  Local Road

**Boundaries**

-  County Boundary
-  Municipal Boundary

Original map created on 1/27/15. Revision #3 on 2/1/2015  
 This map was produced by Round Mountain Ecological, LLC.  
 for Hopewell Township. This map was developed using New Jersey  
 Department of Environmental Protection Geographic Information System  
 digital data, but this secondary product has not been verified by  
 NJDEP and is not state-authorized. Road data were acquired from the NJDOT.  
 Pipeline route data were acquired from UGI Energy Services, Inc.